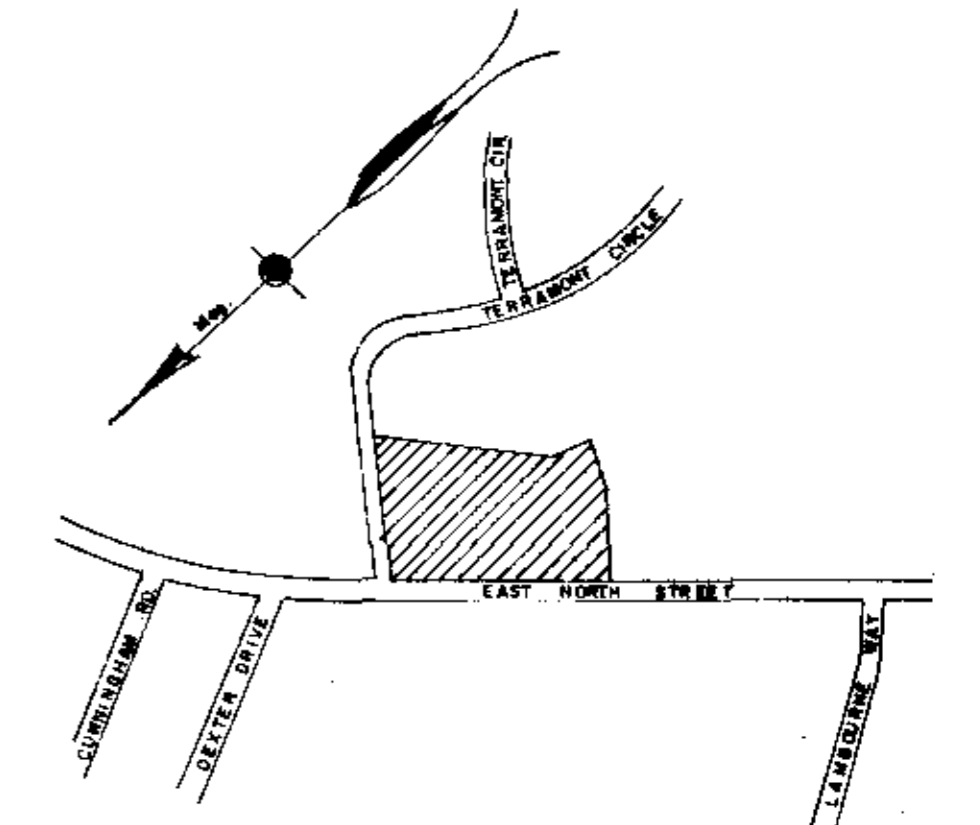
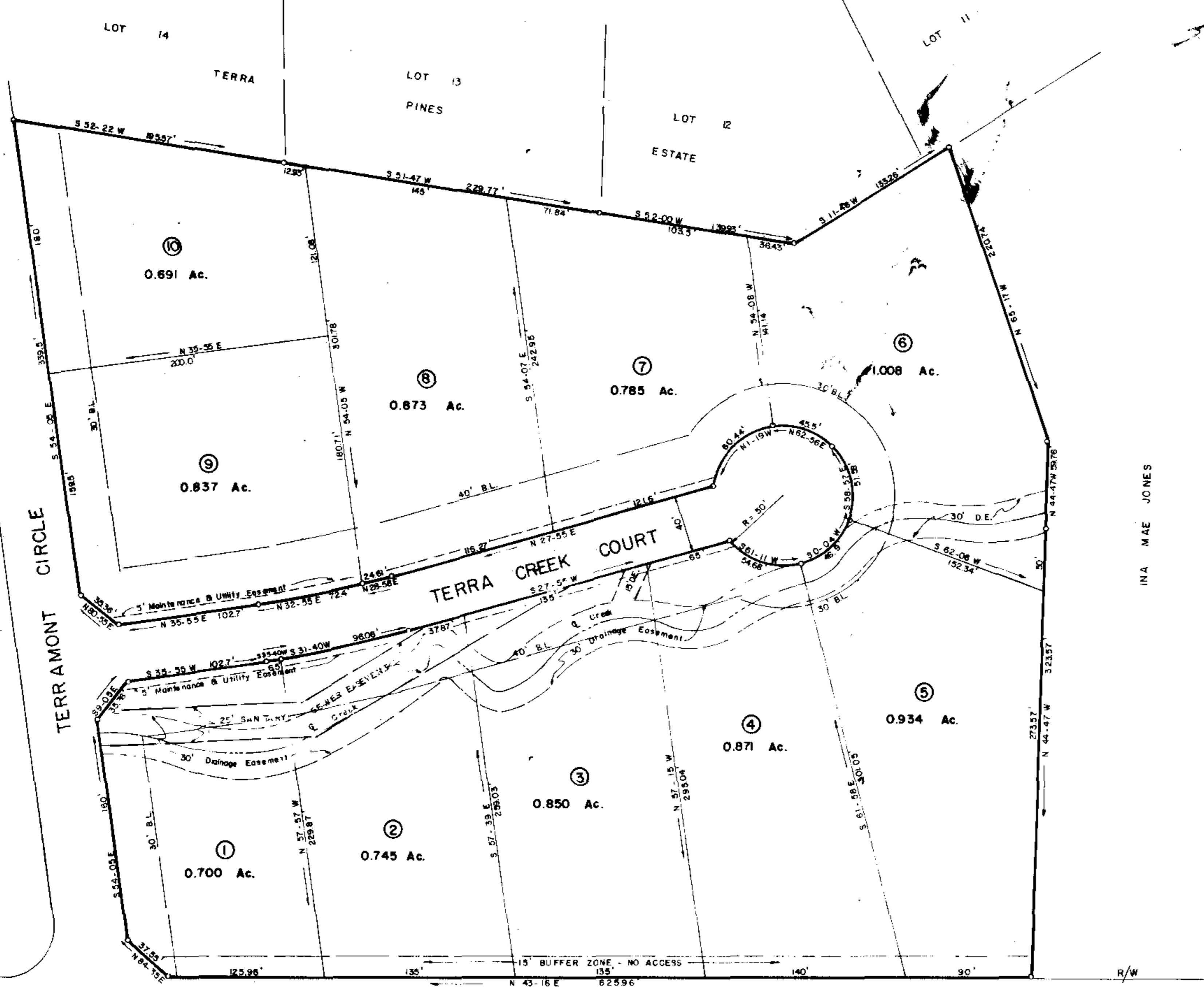


FILED
GREENVILLE S.C.
JUN 10 2 38 PM '85
DONNA L. JONES



LOCATION MAP NOT TO SCALE



INA MAE JONES

FINAL PLAT

CERTIFICATE OF OWNERSHIP AND DEDICATION

"The undersigned hereby acknowledge that I (we) are the owner(s) of the property shown and described herein and that I (we) hereby adopt this plan of subdivision with my (our) free consent and that I (we) establish the minimum building restrictions, and hereby dedicate to public use as roads, streets, and easements, forever all areas so shown or indicated on said plat.

6 / 7 / 85
SIGNED _____
SIGNED _____
SIGNED _____
SIGNED _____

CERTIFICATE OF ACCURACY

I, R. W. DALTON, certify that this plat was drawn by me or under my supervision (an actual survey made under my supervision) from an actual survey made by me (detailed description recorded in Book _____ Page _____ (Book _____, etc.) (either); that the areas of closure as calculated by lot/areas and departures is _____ that the boundaries not surveyed are shown as broken lines plotted from information found in Book _____ Page _____ that this plat was prepared in accordance with the Greenville County Subdivision Regulations as adopted.

6-7-85
DATE
R. W. Dalton
LICENSED ENGINEER OR REGISTERED SURVEYOR
S.C. Registration No. 916

CERTIFICATE OF APPROVAL FOR RECORDING

"I hereby certify that the subdivision plat shown herein has been found to comply with the Subdivision Regulations for Greenville County, with the exception of such variances, if any, as are noted in the minutes of the Greenville County Planning Commission of Greenville County, South Carolina, and that it has been approved for recording in the office of the County Register of Deeds Conveyance."

6-10-85
DATE
Joseph C. Little
DIRECTOR OF PLANNING
GREENVILLE COUNTY PLANNING COMMISSION

FILE NUMBER
84-164

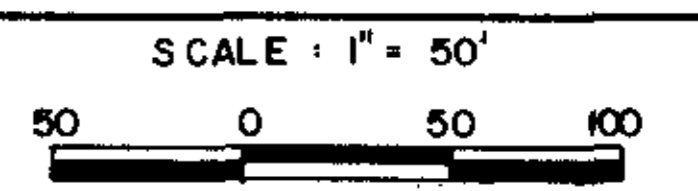
TERRA CREEK COURT

C-3 DEVELOPMENT, INC. DALTON & NEVES CO., INC.
OWNER ENGINEERS

NO. OF ACRES 8.882 MILES OF NEW ROAD 0.588

NO. OF LOTS 10 DATE JUNE, 1985

ZONED R-20



37635 ✓
11-I-37
Plat Filed This 10 day of June 1985
And Recorded in Vol. 113 Page 37 at 2:31 P.M.
Dorinda Tankersley
Register of Deeds Greenville County, S.C.

5' Drainage & Utility Easement Along All Rear & Side Lot Lines.
Iron Pins At All Corners.
BLOCK BOOK REF. 541.2-1-12.2